

A Report of Free Medical Health Check-Up Camp by NSS Unit
AMAMC & H Conducted at

Narande

Free medical health checkup Camp was organized on 06 May 2023, Tal-Hatkanagel, Dist-Kolhapur, by Shri. Balasaheb Mane Shikshan Prasarak Mandal Ambap “Ashokrao Mane Ayurvedic Hospital & Research Center Vathar tarf Vadgaon.”

Place - Narande Grampancayt Hall

List of Hospital Staff attended the camp.

Sr No	Name	Designation
1	Dr. Babita Patil	Doctor
2	Dr. Vijay Done	Doctor
3	Dr. Supriya Kamble	Doctor
4	Dr. Shivkant Patil	Coordinator NSS Committee
5	Mr. Satyam Mane	P.R.O.
6	Mrs. Sayali Karande	Pharmacist
7	Miss. Pooja Khot	Lab Technician
8	Mrs. Priyanka Samudre	Nurse
9	Mr. Dayanand Dhanavde	Attender
10	Sakshi Balasaheb Chate	Student / NSS Unit
11	Ashish Kundalik Dalavi	Student / NSS Unit
12	Pratik Pramod Deshmukh	Student / NSS Unit
13	Shivanand Shantaram Doifode	Student / NSS Unit
14	Vaishnavi Ramesh Doiphode	Student / NSS Unit

Inauguration ceremony of “**Free Health Checkup camp**” was done from 09:00 AM to 09:30 AM. The introductory note was given by Narande Grampancayt Sarpanch & his team heartly welcomed Hospital Staff of AMAHRC. Then Dr. Satyajeet Mane guided the Students on Health Issues, following which camp started at 10:30 AM continued till 02:00 PM with Screening of 65 patients of various Health conditions.

Different Stages of CAMP

1.Registration: -

Registration was done by following all the norms of covid-19 prevention like maintaining social distance, hand sanitization and wearing mask. Patient who came without mask were given mask at free of cost. (Around 15 masks were given)

2.Screening: -

Patients were screened for various Health condition by asking them initial symptoms along with checking BP, SPO₂, Pulse & Body Temperature.

3.Consultation: -

Separate three OPD's two for male and one for female respectively were formed in which detailed systemic examination of patients was conducted. Total 65 number of patients Health checkup was done. Which had Male 33 and Female 32 in patients.

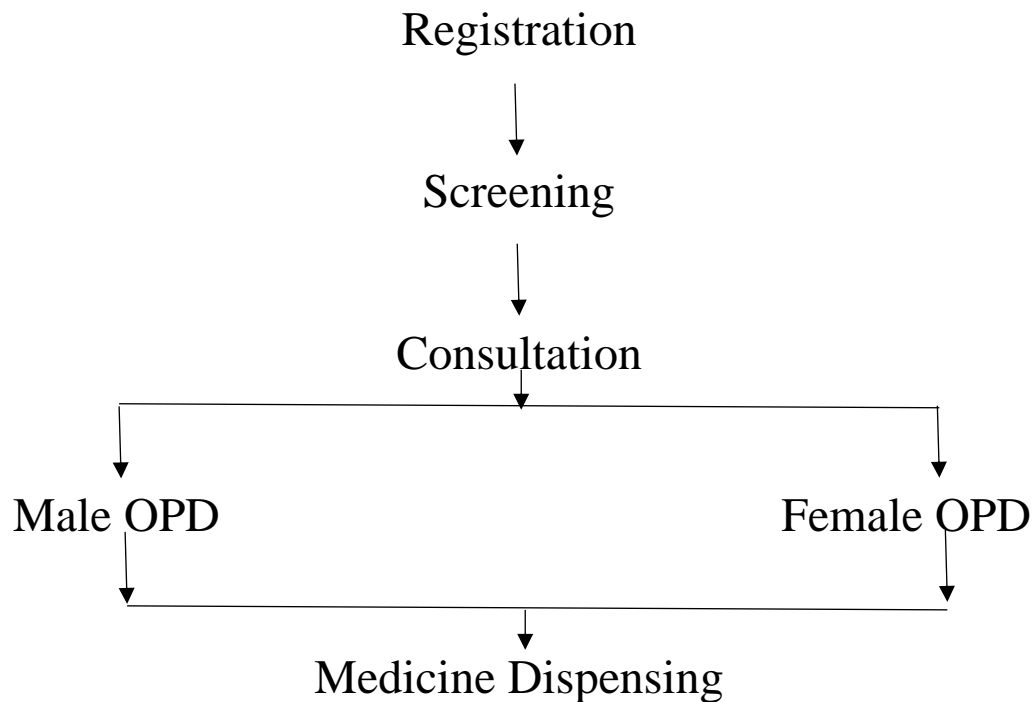
The patients were arrived with sign and symptoms of Vaatvyadhis like Katigatvaat, Aamvaat, Sandhigatvaat, Ghrudhrasi etc. Twakvikar, Digestive system disorder like Ajirn, Amlpitta etc., also female disorders like White Discharge, UTI, PCOD. Based on their clinical symptoms and diagnosis, Ayurvedic as well as Allopathy treatment was advised by the doctors.

4.Medicine Dispensing: -

The Ayurvedic Medicine dispensed were in different dosage forms like Vati, Gutika, Tail, Asav, Arishta, Churna etc. The Medicines were given at Free of Cost which

costs approximately 3 to 4 thousand Rupees & Allopathy Medicines like Tablet, Syrup etc. around 7 thousand Rupees..

Flow Chart of The Camp

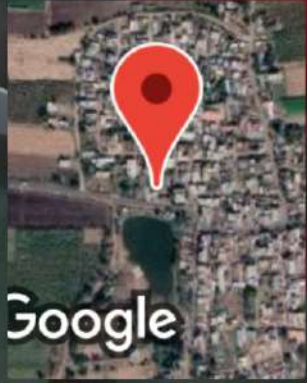


The Organizers felicitated Hospital Staff by giving flower bouquet. The Organizers and patient were happy with the camp and the way it was conducted. The village people and organizers also requested to conduct the follow-up camps on a monthly & bi-monthly basis along with different specialties.



 GPS Map Camera

Narande, Maharashtra, India
R9CV+R6W, Narande, Maharashtra 416110, India
Lat 16.822183°
Long 74.392959°
06/05/23 10:57 AM GMT +05:30





GPS Map Camera


Narande, Maharashtra, India
 R9CV+V77, Narande, Maharashtra 416110, India
 Lat 16.82226°
 Long 74.393064°
 06/05/23 10:55 AM GMT +05:30





 **GPS Map Camera**

Kolhapur, Maharashtra, India
Unnamed Road, Maharashtra 416110, India
Lat 16.825298°
Long 74.390086°
06/05/23 10:54 AM GMT +05:30

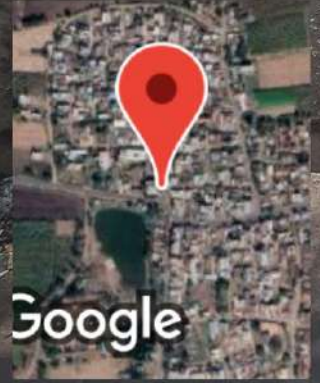


Google



 GPS Map Camera

Narande, Maharashtra, India
R9CV+R6W, Narande, Maharashtra 416110, India
Lat 16.822098°
Long 74.393367°
06/05/23 12:17 PM GMT +05:30





 **GPS Map Camera**

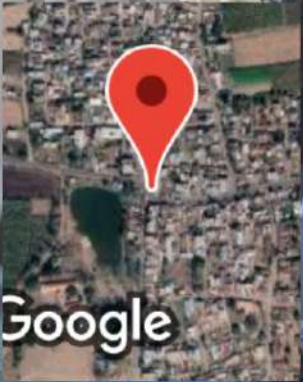
Narande, Maharashtra, India

Grampanchayat, R9CV+PCJ, Narande, Maharashtra 416110, India


Lat 16.821808°

Long 74.393555°

06/05/23 11:08 AM GMT +05:30





 **GPS Map Camera**

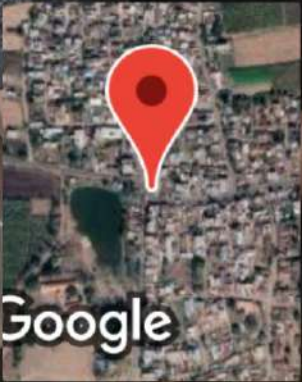
Narande, Maharashtra, India

Grampanchayat, R9CV+PCJ, Narande, Maharashtra 416110, India

Lat 16.821808°

Long 74.393555°

06/05/23 11:08 AM GMT +05:30





 GPS Map Camera

Narande, Maharashtra, India

R9CV+R6W, Narande, Maharashtra 416110, India

Lat 16.82229°

Long 74.392834°

06/05/23 10:58 AM GMT +05:30

