

A Report of Free Medical Health Check-Up Camp by NSS Unit
AMAMC & H Conducted at

Ambap Free medical health checkup Camp was organized on the Occasion of Death Anniversary of Late Hon. Ashokrao Mane Saheb on 12 June 2023, Tal-Hatkanagale, Dist-Kolhapur, by Shri. Balasaheb Mane Shikshan Prasarak Mandal Ambap “Ashokrao Mane Ayurvedic Hospital & Research Center Vathar taraf Vadgaon.”

Place - Ashokrao Mane Institute of Pharmacy , Ambap.

List of Hospital Staff attended the camp.

Sr No	Name	Designation
1	Dr. Mohankumar B. N.	Chairman NSS Committee
2	Dr. Satyajeet Mane	Doctor
3	Dr. Priyanka Mane	Doctor
4	Dr. Vijyanand Patil	Doctor
5	Dr. Supriya Kamble	Doctor
6	Dr. Babita Patil	Doctor
7	Dr. Prakash Lokhande	Doctor
8	Mr. Satyam Mane	PRO
9	Mr. Vishal Jadhav	Pharmacist
10	Miss. Pooja Khot	Lab Technician
12	Mrs. Priyanka Samudre	Nurse
13	Mr. Amit Adhav	Bother
14	Mr. Dayanand Dhanavde	Attender
15	Miss. Hajare Arti Vilas	Student / Unit
16	Hirnaik Mrunmayee Parag	Student / Unit
17	Jadhav Prerana Balasaheb	Student / Unit
18	Jadhav Sunil Vitthal	Student / Unit
19	Jaiswal Parth Udaykumar	Student / Unit
20	Jamdade Pradnya Tanaji	Student / Unit
21	Kadam Mrunmay Mahadev	Student / Unit
22	Kalyane Sachin Jagannath	Student / Unit

Inauguration ceremony of “Free Health Checkup camp” was done from 09:00 AM to 09:30 AM. The introductory note was given by Ashokrao Mane Institute of Pharmacy , Ambap. Principal Sir & his team heartly welcomed Hospital Staff of AMAHRC. Then Dr. Vijay Done guided the Students on Health Issues, following which camp started at 10:30 AM continued till 02:00 PM with Screening of 31 patients of various Health conditions.

Different Stages of CAMP

1.Registration: -

Registration was done by following all the norms of covid-19 prevention like maintaining social distance, hand sanitization and wearing mask. Patient who came without mask were given mask at free of cost. (Around 10 masks were given)

2.Screening: -

Patients were screened for various Health condition by asking them initial symptoms along with checking BP, SPO₂, Pulse & Body Temperature.

3.Consultation: -

Separate three OPD’s two for male and one for female respectively were formed in which detailed systemic examination of patients was conducted. Total 31 number of patients Health checkup was done. Which had Male 11 and Female 19 in patients.

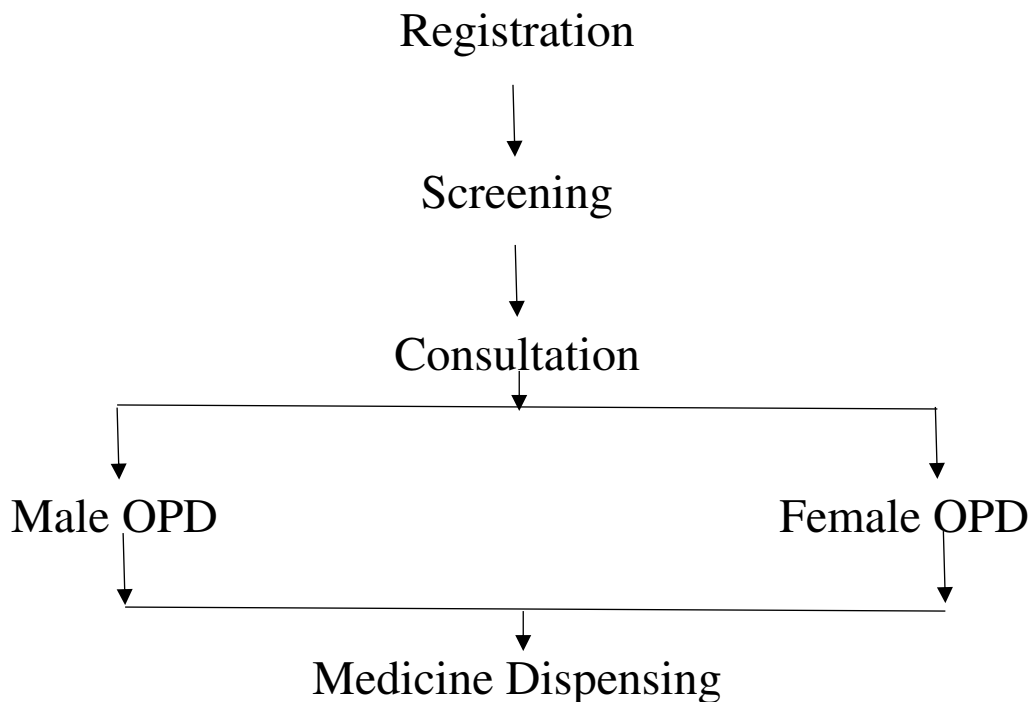
The patients were arrived with sign and symptoms of Vaatvyadhis like Katigatvaat, Aamvaat, Sandhigatvaat, Ghrudhrasi etc. Twakvikar, Digestive system disorder like Ajirn, Amlpitta etc., also female disorders like White Discharge, UTI, PCOD. Based on their clinical symptoms and

diagnosis, Ayurvedic as well as Allopathy treatment was advised by the doctors.

4. Medicine Dispensing: -


The Ayurvedic Medicine dispensed were in different dosage forms like Vati, Gutika, Tail, Asav, Arishta, Churna etc. The Medicines were given at Free of Cost which costs approximately 2 to 4 thousand Rupees & Allopathy Medicines like Tablet, Syrup etc. around 7 thousand Rupees..

Flow Chart of The Camp



The Organizers felicitated Hospital Staff by giving flower bouquet. The Organizers and patient were happy with the camp and the way it was conducted. The village people and organizers also requested to conduct the follow-up camps on a monthly & bi-monthly basis along with different specialties.



 **GPS Map Camera**

Ambap, Maharashtra, India

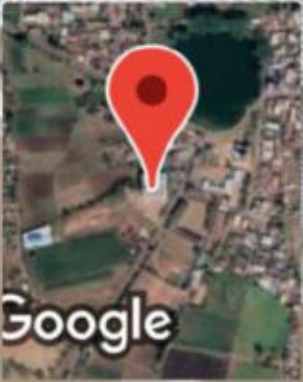
Gat No.475, Ambap Post, Hatkanangle Taluk, Ambap, Maharashtra

416112, India


Lat 16.837822°

Long 74.257417°

12/06/23 11:11 AM GMT +05:30





 **GPS Map Camera**

Vathar Tarf Udgaon, Maharashtra, India

R9RR+24H, Vathar Tarf Udgaon, Maharashtra 416110, India

Lat 16.840094°


Long 74.390329°

11/05/23 11:04 AM GMT +05:30



Google



 GPS Map Camera

Ambap, Maharashtra, India

Gat No.475, Ambap Post, Hatkanangle Taluk, Ambap, Maharashtra
416112, India

Lat 16.83788°

Long 74.257346°

12/06/23 09:58 AM GMT +05:30



MA NE INSTITUTE
PHARMACY, AMBAP
www.ampambap.org MSBIS Code 2974



ARIST
22 BC)
scientist b
northern p
lus, died
s of Atari
ten years
and ren
ritings co
oology,
theater, r
nment
en of We

श्री बाळासाहेब साहेब विद्येगु प्रसादक संस्थान, अंबाप
असोकराय साहेब आयुर्वेदिक मेडिकल कॉलेज अँड हॉस्पिटल,
घाटनरुप चौक, श. हातकानगले, जि. सोलापूर ४१६११२

**मोफत आरोग्य
तपासणी शिबिर**

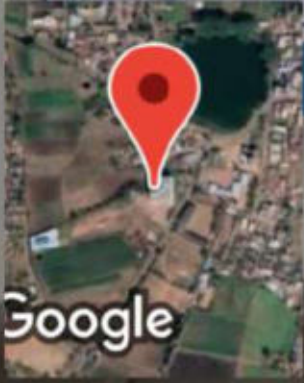
नेत्र (डोळे) तपासणी विभाग



MACHINE ROOM




GPS Map Camera



Ambap, Maharashtra, India
Gat No.475, Ambap Post, Hatkanangle Taluk, Ambap, Maharashtra
416112, India
Lat 16.83788°
Long 74.257346°
12/06/23 10:01 AM GMT +05:30



 **GPS Map Camera**

Ambap, Maharashtra, India

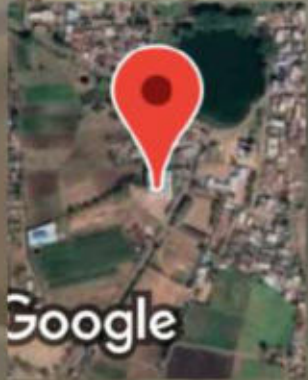
Gat No.475, Ambap Post, Hatkanangle Taluk, Ambap, Maharashtra

416112, India


Lat 16.837795°

Long 74.25742°

12/06/23 10:30 AM GMT +05:30





 GPS Map Camera

Ambap, Maharashtra, India

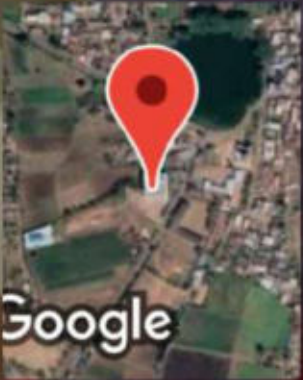
Gat No.475, Ambap Post, Hatkanangle Taluk, Ambap, Maharashtra

416112, India


Lat 16.837823°

Long 74.257409°

12/06/23 10:19 AM GMT +05:30





 **GPS Map Camera**

Ambap, Maharashtra, India

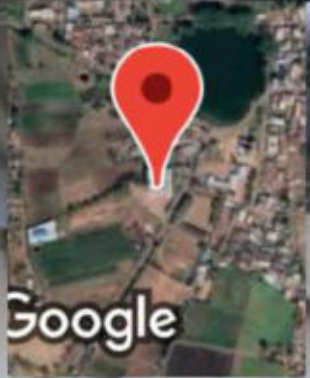
Gat No.475, Ambap Post, Hatkanangle Taluk, Ambap, Maharashtra

416112, India


Lat 16.837795°

Long 74.25742°

12/06/23 10:38 AM GMT +05:30





 **GPS Map Camera**

Ambap, Maharashtra, India

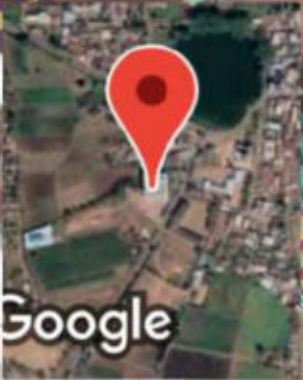
Gat No.475, Ambap Post, Hatkanangle Taluk, Ambap, Maharashtra

416112, India


Lat 16.837823°

Long 74.257409°

12/06/23 10:19 AM GMT +05:30





 **GPS Map Camera**

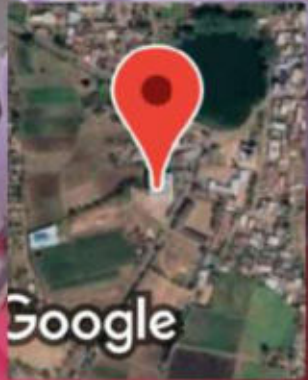
Ambap, Maharashtra, India

Gat No.475, Ambap Post, Hatkanangle Taluk, Ambap, Maharashtra
416112, India


Lat 16.837823°

Long 74.257409°

12/06/23 10:20 AM GMT +05:30





 **GPS Map Camera**

Ambap, Maharashtra, India

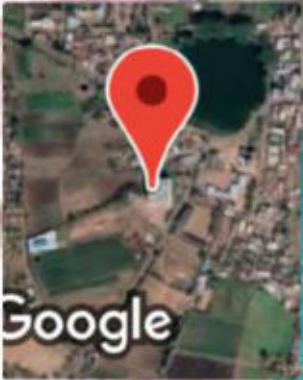
Gat No.475, Ambap Post, Hatkanangle Taluk, Ambap, Maharashtra

416112, India


Lat 16.83788°

Long 74.257346°

12/06/23 10:05 AM GMT +05:30





 **GPS Map Camera**

Ambap, Maharashtra, India

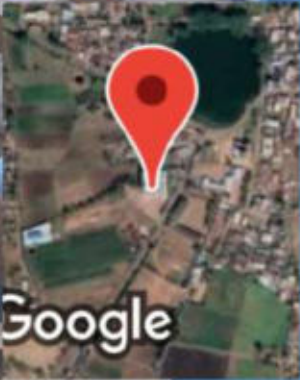
Gat No.475, Ambap Post, Hatkanangle Taluk, Ambap, Maharashtra

416112, India


Lat 16.837795°

Long 74.25742°

12/06/23 10:36 AM GMT +05:30





 **GPS Map Camera**

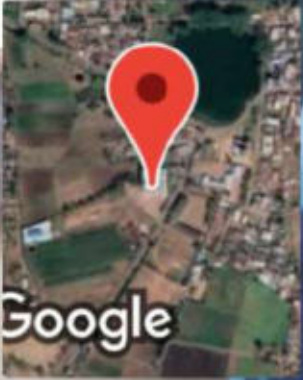
Ambap, Maharashtra, India

Gat No.475, Ambap Post, Hatkanangle Taluk, Ambap, Maharashtra
416112, India


Lat 16.837795°

Long 74.25742°

12/06/23 10:30 AM GMT +05:30





 **GPS Map Camera**

Ambap, Maharashtra, India

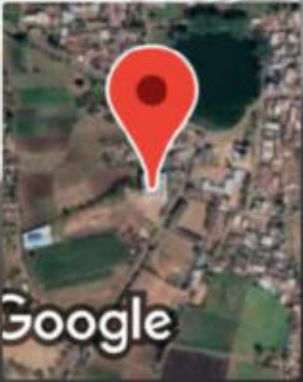
Gat No.475, Ambap Post, Hatkanangle Taluk, Ambap, Maharashtra

416112, India

Lat 16.837822°

Long 74.257417°

12/06/23 02:02 PM GMT +05:30



Google